



Date : 25th JUNE 2022

Time of Issue : 0530 HRS IST

**WEATHER WARNING FOR FISHERMEN FOR
KARNATAKA, KERALA COASTS AND LAKSHADWEEP AREA
FOR NEXT 4 DAYS: 25th JUNE 2022 to 28th June 2022**

AREA	WARNING MESSAGE
Karnataka Coast	Day 1(25.06.2022) to Day4(28.06.2022) :Squally weather with wind speed reaching 40-50 Kmph is very likely to prevail over Karnataka coast. Fishermen are advised not to venture into the sea during the period mentioned.
Kerala coast	Day 1(25.06.2022) to Day4(28.06.2022) :Squally weather with wind speed reaching 40-50 Kmph is likely to prevail over Kerala coast. Fishermen are advised not to venture into the sea during the period mentioned.
Lakshadweep Area	Day 1(25.06.2022) to Day4(28.06.2022) :Squally weather with wind speed reaching 40-50 Kmph is likely to prevail over Lakshadweep area . Fishermen are advised not to venture into the sea during the period mentioned.

DAY	FOR OTHER COASTS AND OPEN SEA
Day 1(25.06.2022)	Strong winds with speed reaching 35-45 Kmph is likely to prevail over Comorin area, Gulf of Mannar & adjoining south Tamilnadu coast.
Day 1(25.06.2022)	Squally weather (wind speed 45-55 kmph gusting to 65 kmph) very likely along and off south Gujarat coast; (wind speed 40-50 kmph gusting to 60 kmph) very likely over east central Arabian Sea, along and off Maharashtra, Goa coasts. Strong winds of 50-60 kmph gusting to 70 kmph likely over south west Arabian Sea and adjoining west central Arabian Sea Fishermen are advised not to venture into above sea areas during the period mentioned
Day 2(26.06.2022)	Squally weather (wind speed 45-55 kmph gusting to 65 kmph) very likely along and off south Gujarat coast; (wind speed 40-50 kmph gusting to 60 kmph) very likely over east central Arabian Sea, along and off Maharashtra, Goa coasts. Strong winds of 50-60 kmph gusting to 70 kmph likely over south west Arabian Sea and adjoining west central Arabian Sea. Fishermen are advised not to venture into above sea areas during the period mentioned
Day 3(27.06.2022)	Squally weather (wind speed 40-50 kmph gusting to 60 kmph) likely over east central Arabian Sea, along and off south Maharashtra, Goa coasts. Strong winds of 50-60 kmph gusting to 70 kmph likely over south west Arabian Sea and adjoining west central Arabian Sea. Fishermen are advised not to venture into above sea areas during the period mentioned
Day 4(28.06.2022)	Squally weather (wind speed 40-50 kmph gusting to 60 kmph) likely over east central Arabian Sea, along and off south Maharashtra, Goa coasts. Strong winds of 50-60 kmph gusting to 70 kmph likely over south west Arabian Sea and adjoining west central Arabian Sea. Fishermen are advised not to venture into above sea areas during the period mentioned

HIGH WAVE ALERT ISSUED BY INCOIS

KARNATAKA: High waves in the range of 3.3 - 3.7 meters are predicted during 17:30 hours on 24-06-2022 to 2330 hours of 26-06-2022 along the coast from Mangalore to Karwar of Karnatakacoast.

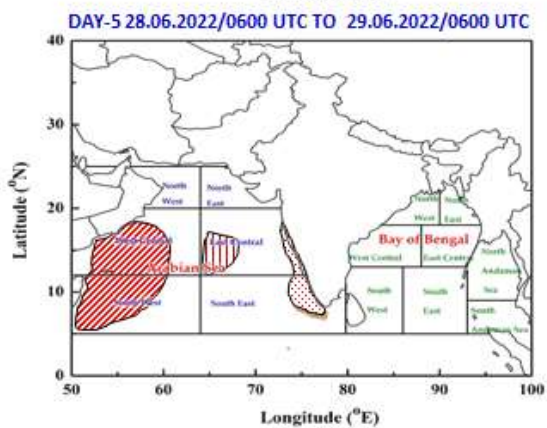
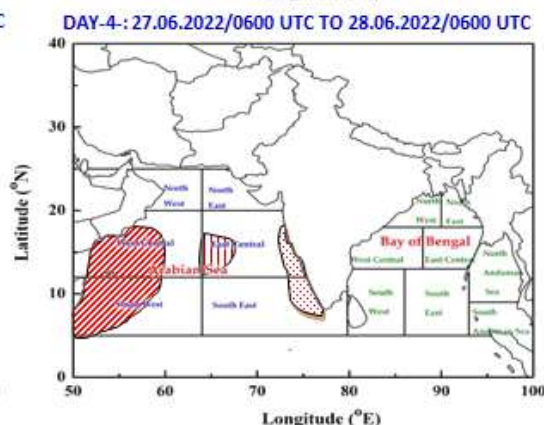
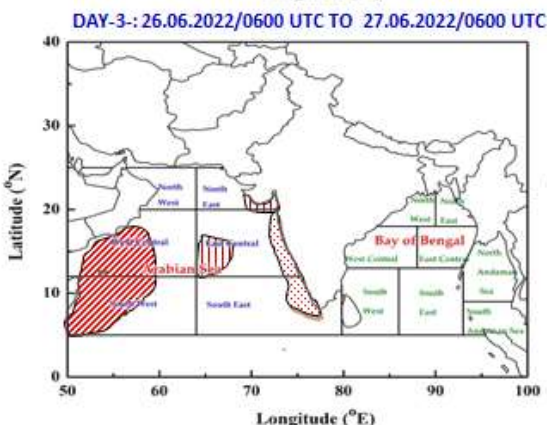
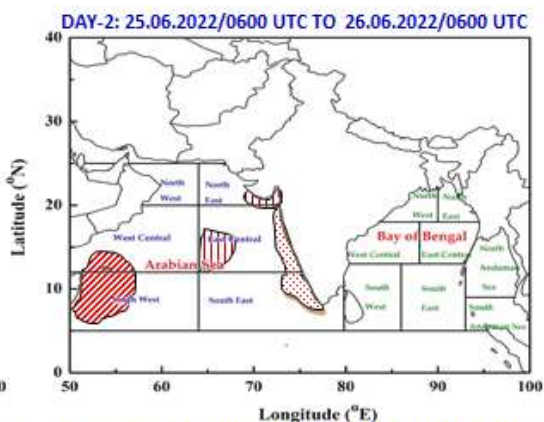
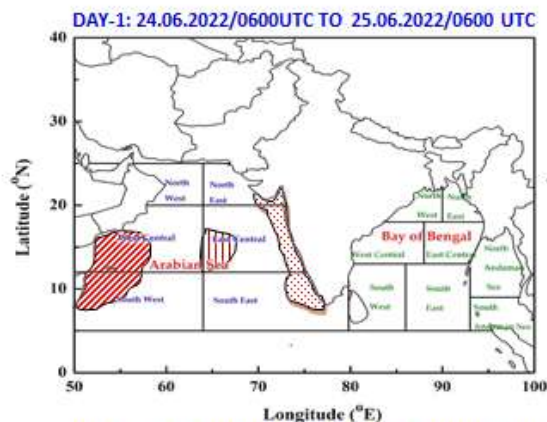
Current speeds vary between 27 - 35 cm/sec.

KERALA: High waves in the range of 3.0 - 3.3 meters are forecasted during 17:30 hours on 24-06-2022 to 2330 hours of 26-06-2022 along the Kerala coast between Vizhinjam to Kasargod.

Current speeds vary between 39 - 56 cm/sec.

LAKSHADWEEP: High waves in the range of 3.0 - 3.7 meters are forecasted from 17:30 hours on 24-06-2022 to 23:30 hours on 26-06-2022 along with Lakshadweep Islands between Minicoy to Bitra. Current speeds vary between 30 - 75 cm/sec..

**INDIA METEOROLOGICAL DEPARTMENT
FISHERMAN WARNING FOR BAY OF BENGAL AND ARABIAN SEA**



AREA UNDER FISHERMEN WARNING	
	40-50 KMPH GUSTING TO 60 KMPH (SQUALLY WEATHER)
	40-50 KMPH GUSTING TO 60 KMPH (STRONG WIND)
	50-60 KMPH GUSTING TO 70 KMPH (STRONG WIND)

DUTY OFFICER
Cyclone Warning Centre,
Meteorological Centre,
Thiruvananthapuram